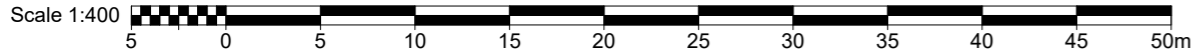


SHEET No.	DRAWING TITLE	ISSUE	DATE
A00	Cover Sheet	SK2	8/01/2025 3:33 PM
A01	Location Plan	SK2	8/01/2025 3:33 PM
A02	Site Plan	SK2	8/01/2025 3:33 PM
A03	Floor Plan	SK2	8/01/2025 3:33 PM
A04	Renders	SK2	8/01/2025 3:33 PM

Concept Sketch

Issue: SK2 - Concept Development -
Location Specific Variants : Falmouth
Recreation Reserve





Location Plan

Scale 1:400



Issue	Description	Date
SK2	Concept Development Location Specific Variants	8/01/2025

PROJECT NAME
Falmouth Amenities

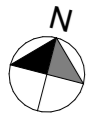
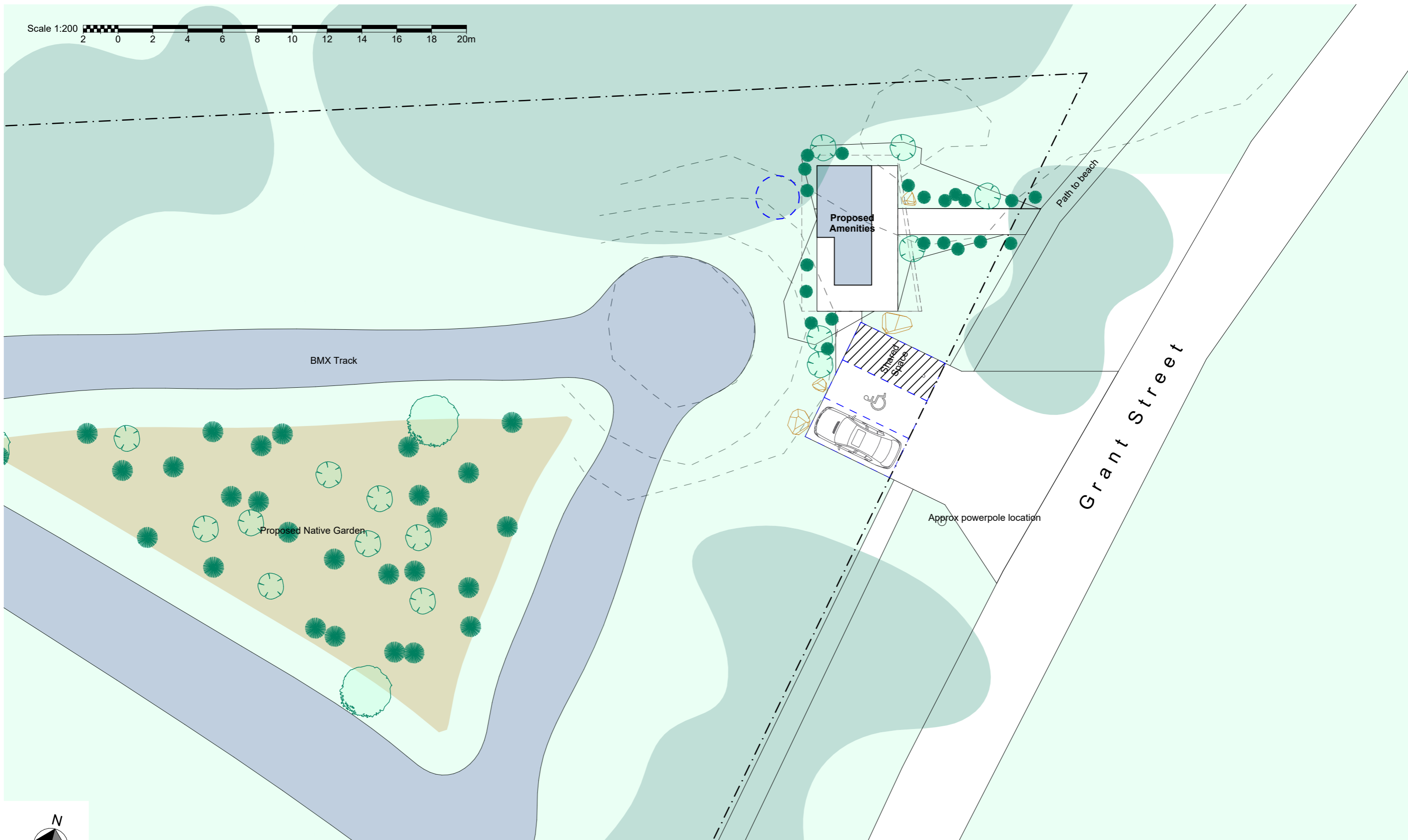
PROJECT ADDRESS:
Grant Street Falmouth TAS
7215

A01
Location Plan

1:400

SITE DETAILS
 ADDRESS: Grant Street Falmouth TAS 7215
 LOT/DP: Crown Land
 COUNCIL: Break O'Day Council
 ZONING: Environmental Management

Scale 1:200 



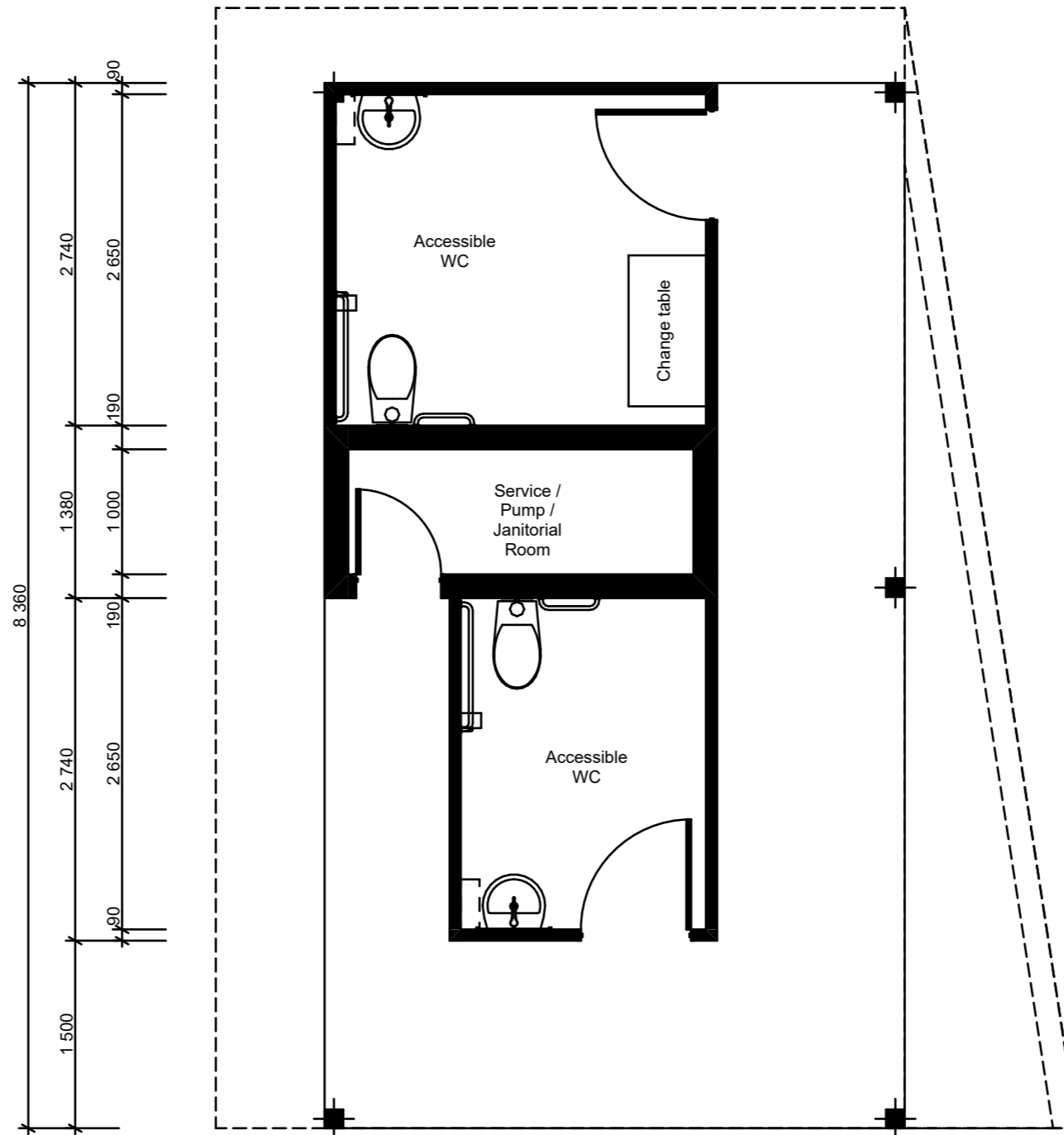
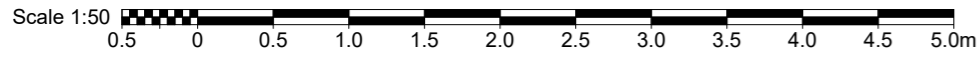
Issue	Description	Date
SK2	Concept Development Location Specific Variants	8/01/2025

PROJECT NAME
Falmouth Amenities

PROJECT ADDRESS:
Grant Street Falmouth TAS
7215

A02
Site Plan
1:200

Proposed Site Plan - Recreation Reserve
Scale 1:200



Proposed Floor Plan

Scale 1:50



Issue	Description	Date
SK1	Concept Development	3/01/2025
SK2	Concept Development - Location Specific Variants	8/01/2025

PROJECT NAME
Falmouth Amenities

PROJECT ADDRESS:
Grant Street Falmouth TAS
7215

A03
Floor Plan

1:50



Issue	Description	Date
SK2	Concept Development Location Specific Variants	8/01/2025

PROJECT NAME
Falmouth Amenities

PROJECT ADDRESS:
Grant Street Falmouth TAS
7215

A04
Renders