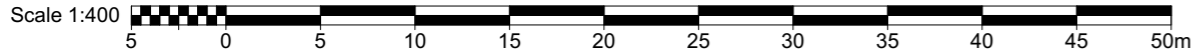


SHEET No.	DRAWING TITLE	ISSUE	DATE
A00	Cover Sheet	SK2	8/01/2025 7:07 AM
A01	Location Plan	SK2	8/01/2025 7:07 AM
A02	Site Plan	SK2	8/01/2025 7:07 AM
A03	Floor Plan	SK2	8/01/2025 7:07 AM
A04	Renders	SK2	8/01/2025 7:07 AM

# Concept Sketch

Issue: SK2 - Concept Development -  
Location Specific Variants : Grant Street  
Beach Carpark





**Location Plan**

Scale 1:400



Issue	Description	Date
SK2	Concept Development Location Specific Variants	8/01/2025


**PROJECT NAME**  
#Project Name

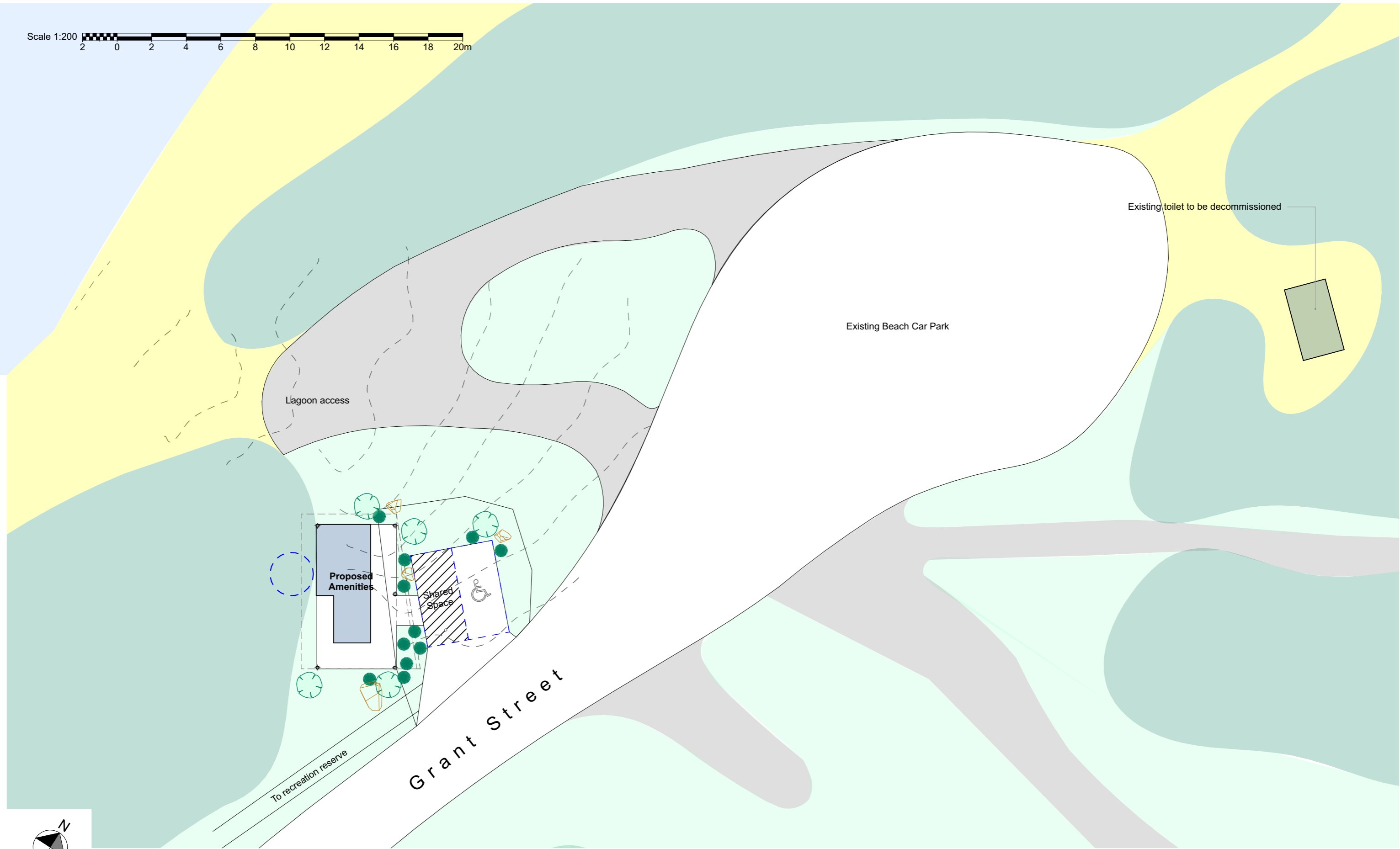
**PROJECT ADDRESS:**  
Grant Street Falmouth  
TAS 7215

**A01**  
Location Plan

1:400

**SITE DETAILS**  
**ADDRESS:** Grant Street Falmouth TAS 7215  
**LOT/DP:** Crown Land  
**COUNCIL:** Break O'Day Council  
**ZONING:** Environmental Management

Scale 1:200 



Issue	Description	Date
SK2	Concept Development Location Specific Variants	8/01/2025

**PROJECT NAME**  
#Project Name

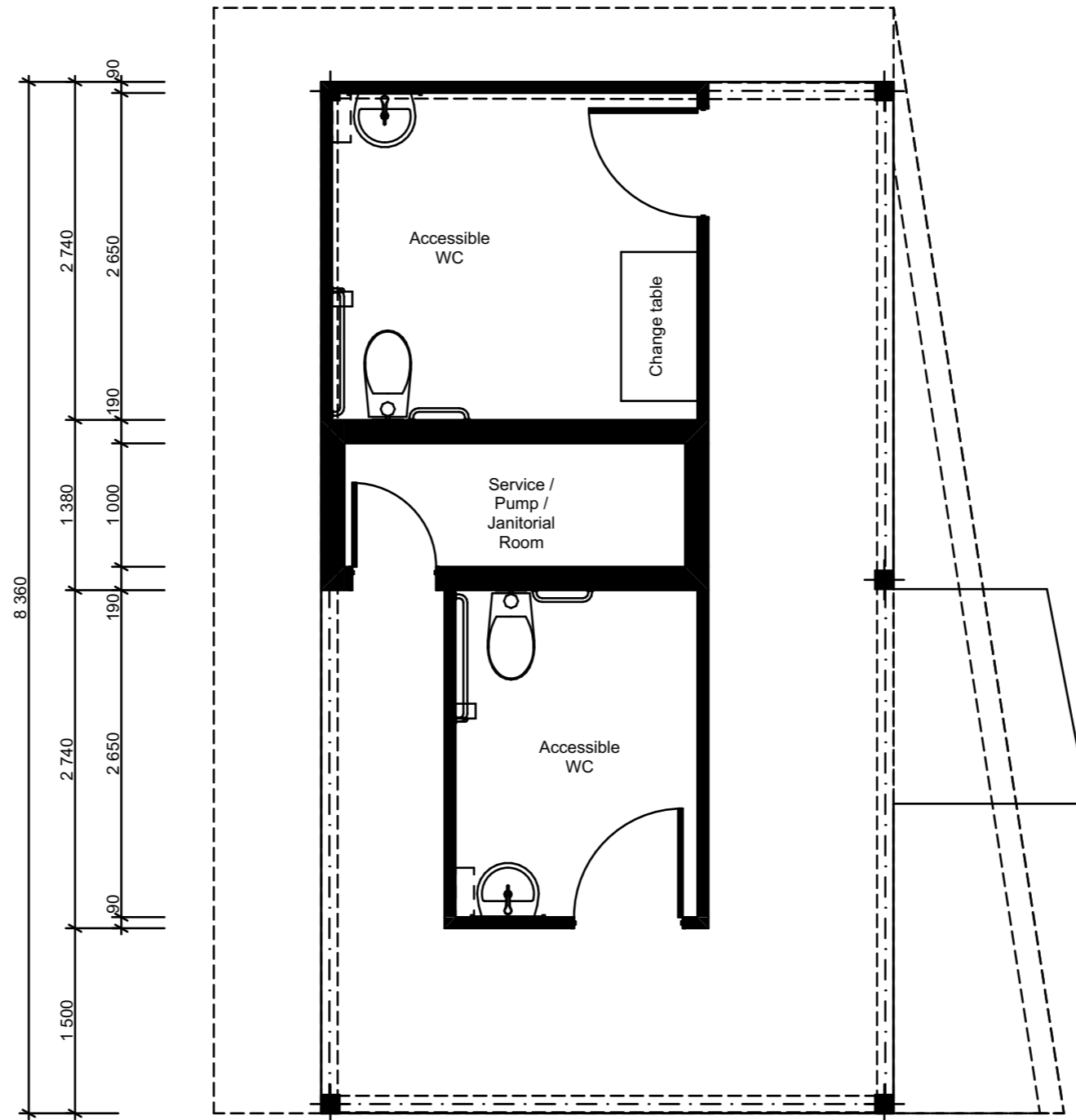
**PROJECT ADDRESS:**  
Grant Street Falmouth  
TAS 7215

**A02**  
Site Plan

1:200


**Proposed Site Plan - Beach Carpark**

Scale 1:200



**Proposed Floor Plan**

Scale 1:50



Issue	Description	Date
SK1	Concept Development	3/01/2025
SK2	Concept Development - Location Specific Variants	8/01/2025

**PROJECT NAME**  
#Project Name

**PROJECT ADDRESS:**  
Grant Street Falmouth  
TAS 7215

**A03**  
**Floor Plan**

1:50



Issue	Description	Date
SK2	Concept Development Location Specific Variants	8/01/2025

**PROJECT NAME**  
#Project Name

**PROJECT ADDRESS:**  
Grant Street Falmouth  
TAS 7215

**A04**  
Renders